

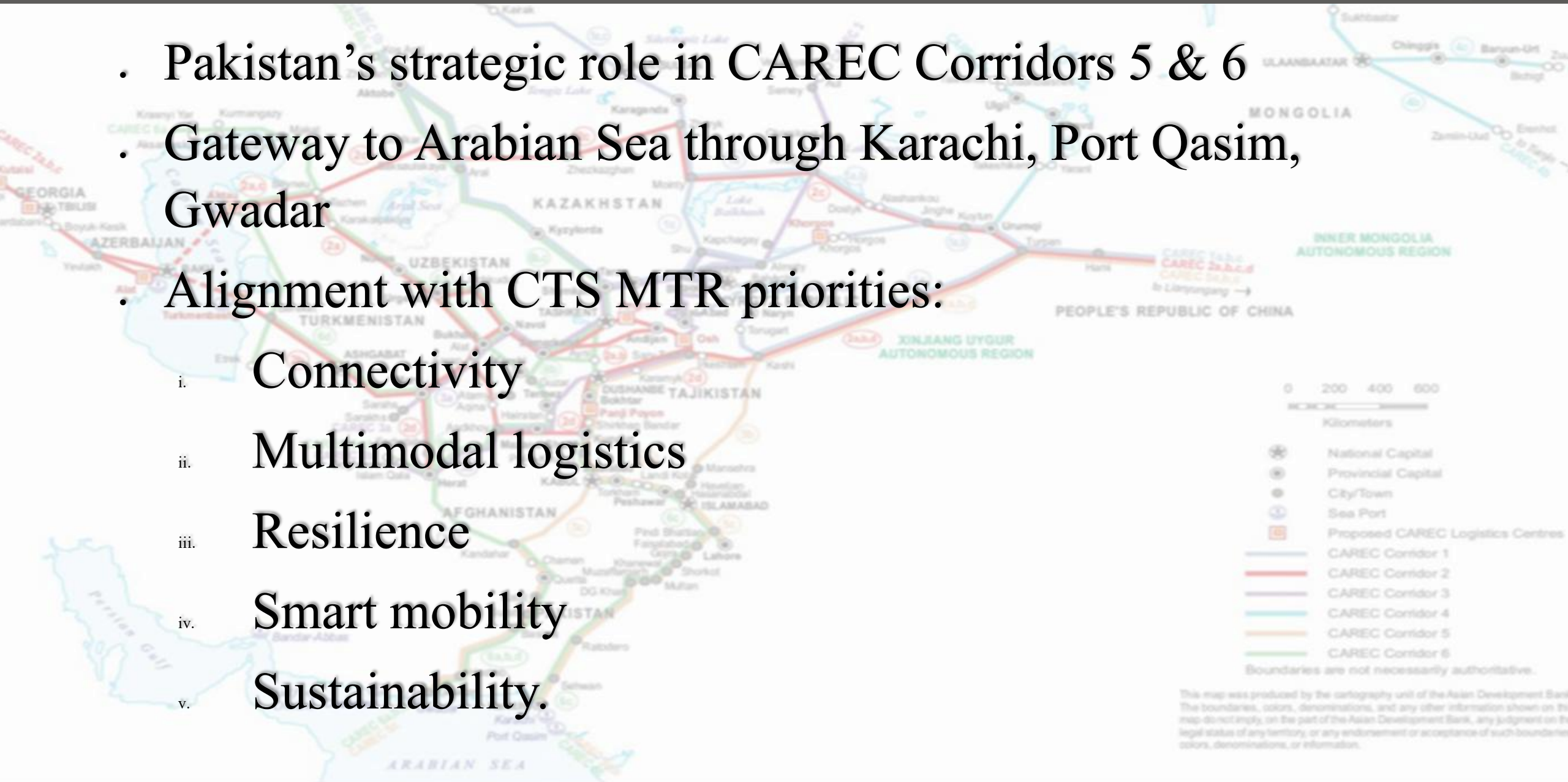


23RD CAREC TRANSPORT SECTOR COORDINATING COMMITTEE (TSCC) MEETING

**Ulaanbaatar, Mongolia
8-9 June, 2026**

Pakistan & CTS MTR Alignment

- Pakistan's strategic role in CAREC Corridors 5 & 6
- Gateway to Arabian Sea through Karachi, Port Qasim, Gwadar
- Alignment with CTS MTR priorities:
 - Connectivity
 - Multimodal logistics
 - Resilience
 - Smart mobility
 - Sustainability.



Implementation Progress Against CTS MTR

Corridor & Motorway Development

- Progress on M-6 financing; financing secured for 3 sections
 - ADB engaged as transaction advisor for remaining sections
 - Resumption of Sialkot–Kharian Motorway works
 - Financing exploration for Kharian–Rawalpindi and M-10 Karachi–Hyderabad
- Progress on CAREC corridor connectivity including N-55 Tranche-III

Multimodal & Rail Connectivity

- Ongoing ML-1 modernization efforts and engagement with ADB
- Port modernization and logistics enhancement initiatives
- Strengthening rail-road-port connectivity and dry port operations

Smart Mobility & Digitalization

- Nationwide e-tolling and M-Tag deployment on motorways
- Expansion of e-tolling toward national highways
- GIS-enabled road asset management systems
- Traffic monitoring through ETC/ETTM infrastructure
- Progressive adoption of weigh-in-motion systems

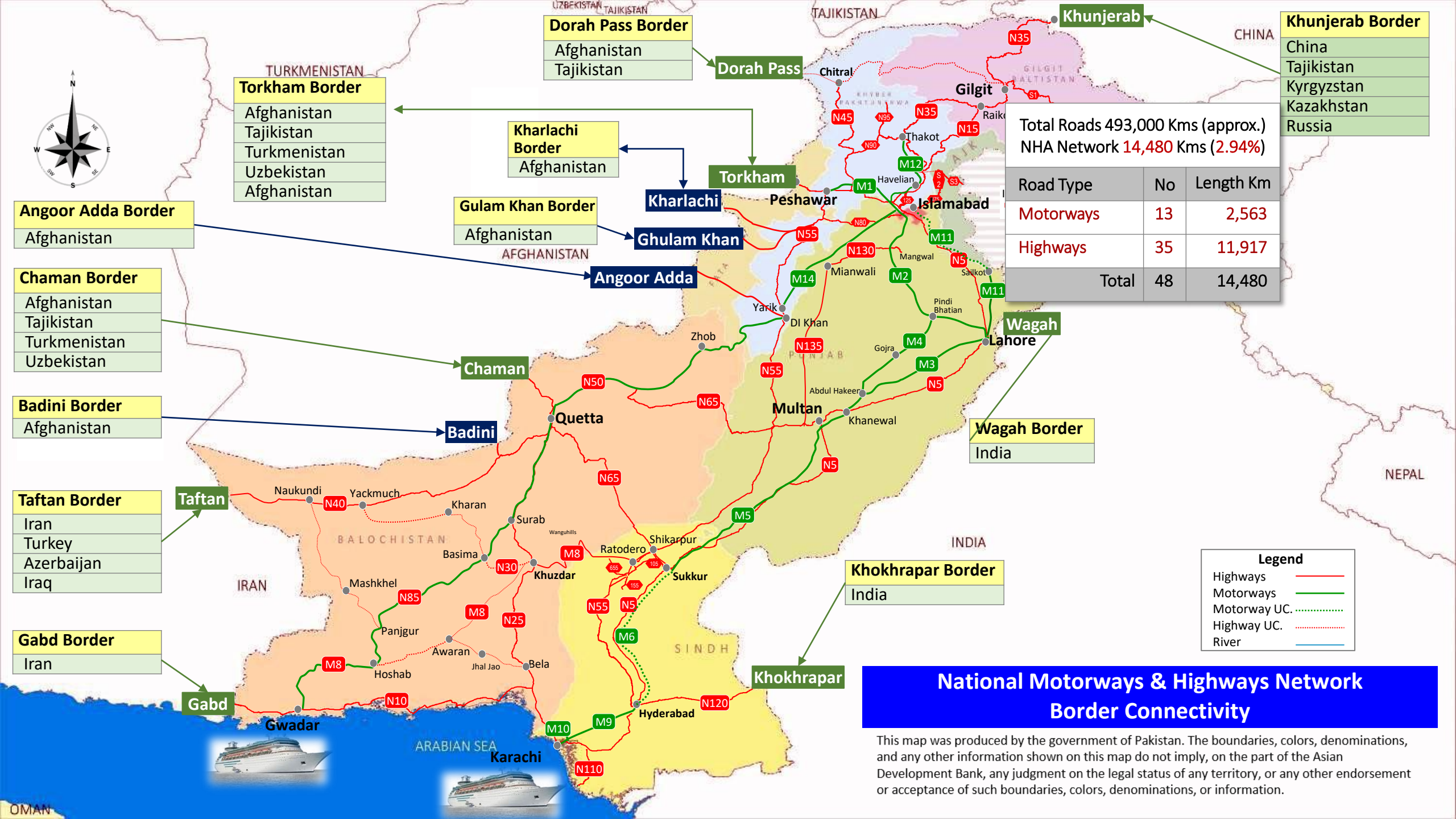
Trade Facilitation & Connectivity

- Operational border crossing points including Torkham and Chaman
- WeBOC-enabled customs clearance and digital trade facilitation
- Support for regional transit and cross-border freight movement

(approx.)
NHA Network 14,480 Kms (2.94%)

Road Type	No	Length Km
Motorways	13	2,563
Highways	35	11,917
Total	48	14,480

National Motorways & Highways Network
Border Connectivity



Anoor Adda Border
Afghanistan

Chaman Border
Afghanistan
Tajikistan
Turkmenistan
Uzbekistan

Badini Border
Afghanistan

Taftan Border
Iran
Turkey
Azerbaijan
Iraq

Gabd Border
Iran

Torkham Border
Afghanistan
Tajikistan
Turkmenistan
Uzbekistan
Afghanistan

Gulam Khan Border
Afghanistan

Kharlachi Border
Afghanistan

Dorah Pass Border
Afghanistan
Tajikistan

Khunjerab Border
China
Tajikistan
Kyrgyzstan
Kazakhstan
Russia

Total Roads 493,000 Kms (approx.)
NHA Network 14,480 Kms (2.94%)

Road Type	No	Length Km
Motorways	13	2,563
Highways	35	11,917
Total	48	14,480

Legend

- Highways ——— (Red line)
- Motorways ——— (Green line)
- Motorway UC. - - - - - (Dotted Green line)
- Highway UC. - - - - - (Dotted Red line)
- River ——— (Blue line)

**National Motorways & Highways Network
Border Connectivity**

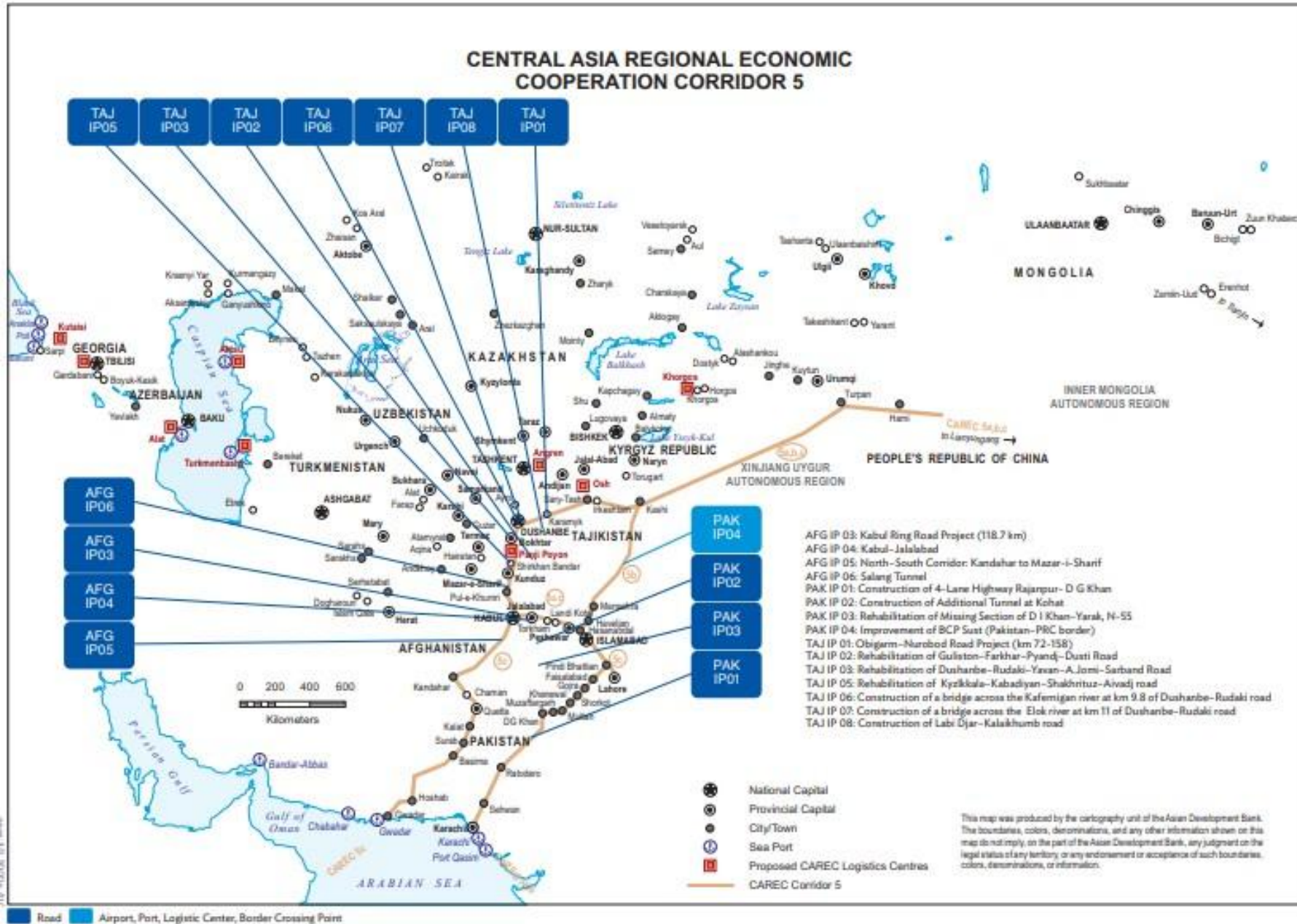
This map was produced by the government of Pakistan. The boundaries, colors, denominations, and any other information shown on this map do not imply, on the part of the Asian Development Bank, any judgment on the legal status of any territory, or any other endorsement or acceptance of such boundaries, colors, denominations, or information.

Activities Envisaged for 2026 Onwards

Strategic Priorities:

- Completion and financing mobilization for priority motorway corridors
- Expansion of smart mobility and digital tolling systems
- Strengthening multimodal logistics integration
- Enhancement of regional trade and border efficiency
- Progressive increase in rail freight capacity
- Climate resilient transport infrastructure
- Improved corridor safety and operational sustainability
- PPP participation in transport infrastructure development

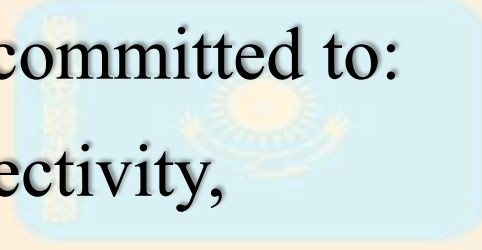

CAREC Alignment & Regional Value



Pakistan's Commitment to CAREC Vision 2030

Pakistan remains committed to:


- Regional connectivity,
- Sustainable transport,
- Multimodal integration,
- Trade facilitation
- Strengthened cooperation under the CAREC framework.





GOVERNMENT OF PAKISTAN

ISO 9001:2015 Certified



THANK YOU



NHA - Overview



NHA is managing ~14,480 km (2.94% of Pakistan Total Road Network of 493,000 Kms) of cross-border and inter-provincial road network across Pakistan under Ministry of Communications

Network - assets built



14,480km

Length of road network



48

32 Highways, 13 Motorways & 03 Strategic Roads



PKR 5.8Tr

In asset value

Mandate



100%

Provincial & Cross Border connectivity



81%

Motorway Network connectivity



82%

Maintenance: Fair to Good