



KYRGYZ REPUBLIC IN THE CAREC TRANSPORT NETWORK

**strategic role,
regional connectivity and
priority projects**

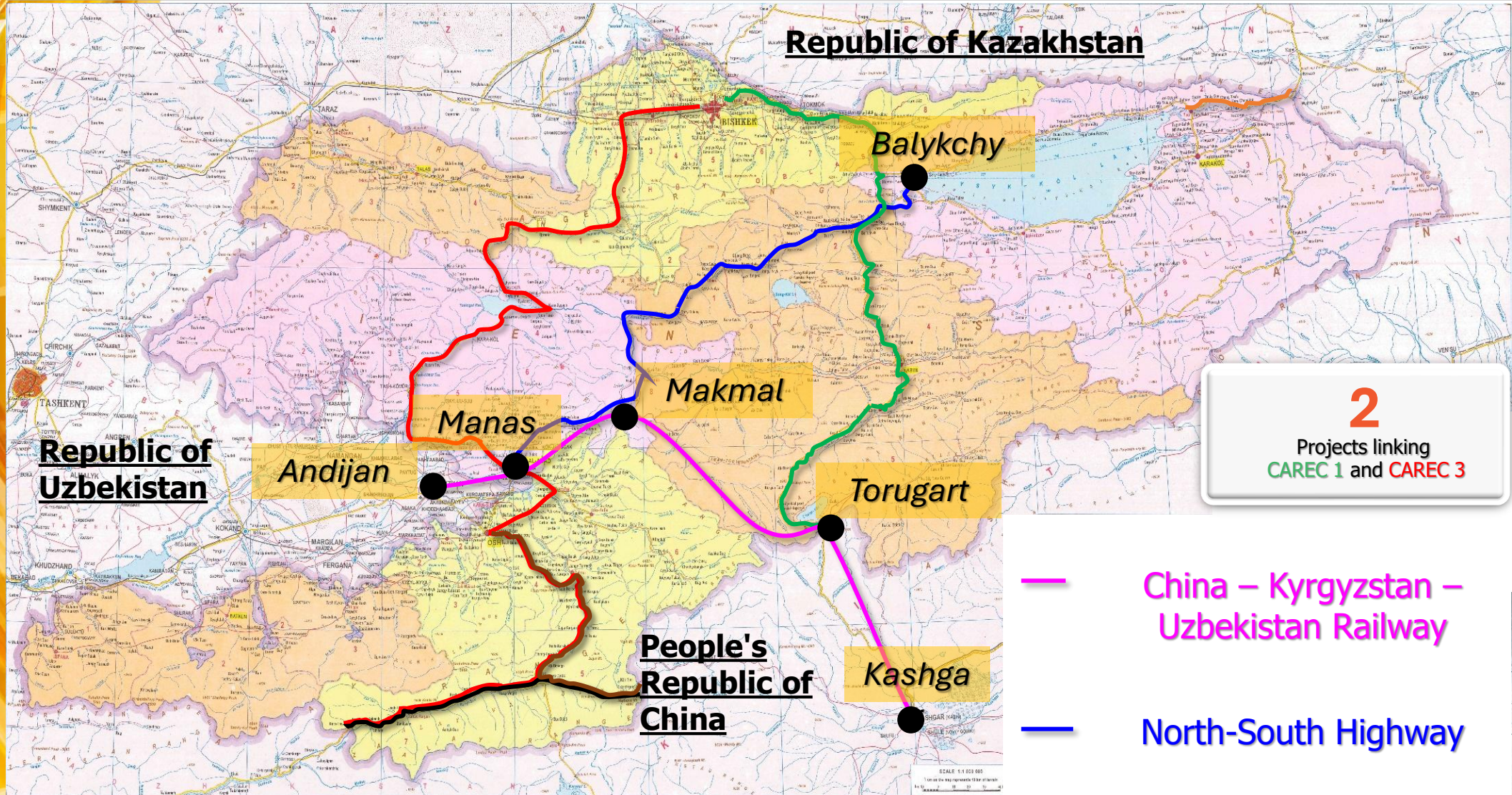
**23rd Meeting of the CAREC
Transport Sector Coordinating
Committee (TSCC)**

**Ulaan-Baatar, Mongolia
June 8–9, 2026**

CAREC transport corridors in the Kyrgyz Republic



Strategic projects aimed at strengthening regional connectivity



Sustainable road network management: RAMS and road safety

RAMS

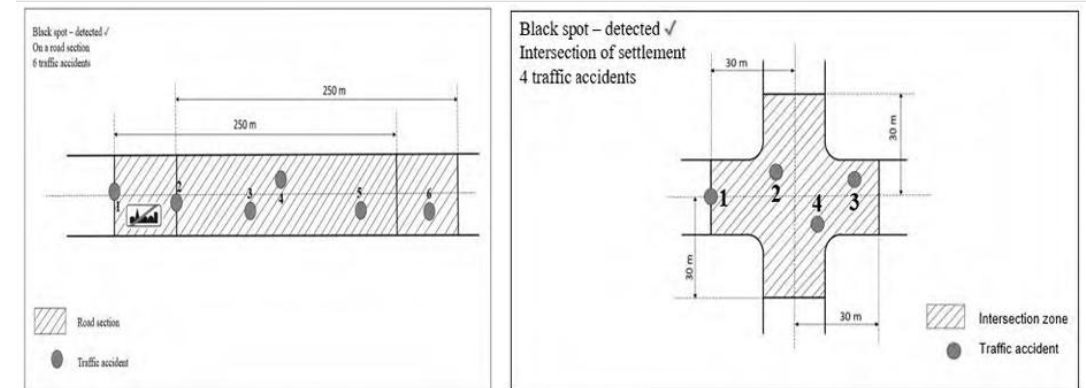
Examined about
10,000 km

The database covers
7 regions
779 roads
1,365
sections

In 2026, further development of the RAMS is planned – to shift from simple collection of road data to a smart assets management system taking into account natural environment, climate, population and up-to-date technologies



The Kyrgyz Republic supports the CAREC target of reducing fatalities along road corridors by 50% by 2030 compared to the 2010 baseline

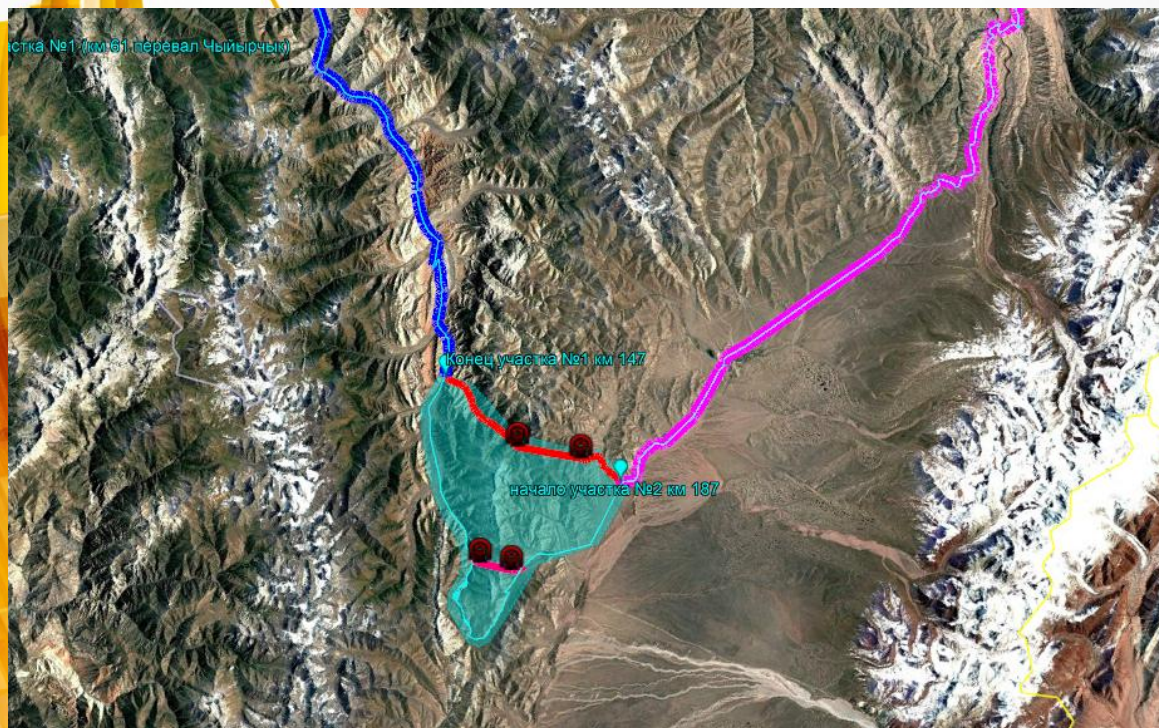


An example of the methodology to detect 'black spots'

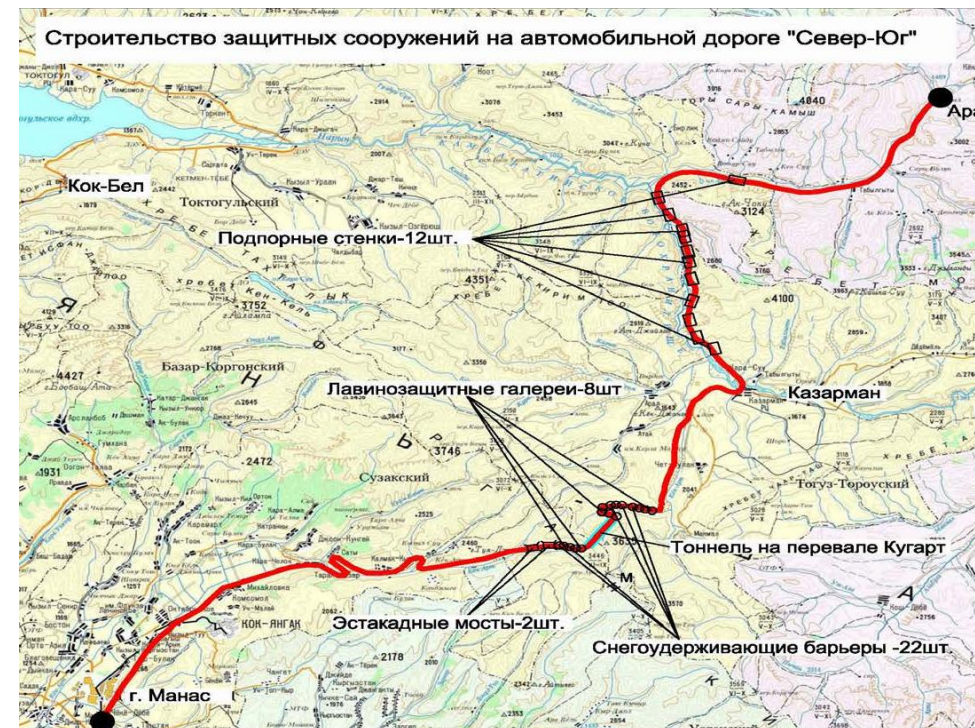


The road section selected for iRAP rating assessment

Planned projects along CAREC corridors and the partners' support needed



Construction of a road tunnel at the Taldyk pass at the Osh–Sary-Tash – Irkeshtam road section



Construction of protection structures along the alternative North-South highway

Planned projects along CAREC corridors and the partners' support needed

